


WiMOD - iM282A

Application Note AN023 / Version 1.0

Range Test



Document ID: 4100/40140/0134

IMST GmbH

Carl-Friedrich-Gauss-Str. 2-4
D-47475 Kamp-Lintfort



Document Information

File name	iM282A_AN023_RangeTest.docx
Created	2018-04-11
Total pages	12

Revision History

Version	Description
1.0	Released

IMST GmbH

Table of Contents

1	OVERVIEW	4
2	RANGE TESTS	5
2.1	LoRa Test 12,135 m	6
2.1.1	Settings	6
2.1.2	Results	6
2.2	LoRa Test 5,744 m	7
2.2.1	Settings	7
2.2.2	Results	8
2.3	FLRC Test 1,284 m	9
2.3.1	Settings	9
2.3.2	Results	9
2.4	FLRC Test 684 m	10
2.4.1	Settings	10
2.4.2	Results	10
3	APPENDIX	11
3.1	List of Abbreviations	11
3.2	List of Figures	11
3.3	List of Tables	11
4	IMPORTANT NOTICE	12
4.1	Disclaimer	12
4.2	Contact Information	12

1 Overview

Aim of this document is to give an overview about the result of various range tests made with the iM282A Starter Kit SK-iM282A, see <https://wireless-solutions.de>.




Figure 1-1: iM282A Starter Kit SK-iM282A

IMST

2 Range Tests

The locations of the measurements are sites with Line-of-Sight (LoS) conditions. No vegetation or other obstacles have been between stationary and mobile device.

The following Figure 2-1 shows the measurement setup for the stationary position (Demoboard with iM282A and CTA 2450/0/WS/SM/W1 antenna connected to a laptop). The Demoboard is mounted on a wooden pole so it is 1.5 m above ground.



Figure 2-1: Stationary position (near Moers), Measurement in 1.5 m height.

The measurement setup for the mobile position is shown in Figure 2-2. Like the stationary device the mobile Demoboard with iM282A and CTA 2450/0/WS/SM/W1 antenna are mounted in 1.5 m height on a wooden pole. This device is used battery operated without a connection to a laptop.

The location of the stationary device is marked with the red circle.



Figure 2-2: Mobile position (near Duisburg), Measurement in 1.5 m height

2.1 LoRa Test 12,135 m

This range test was performed at a distance of 12,135 m near the cities Moers and Voerde.

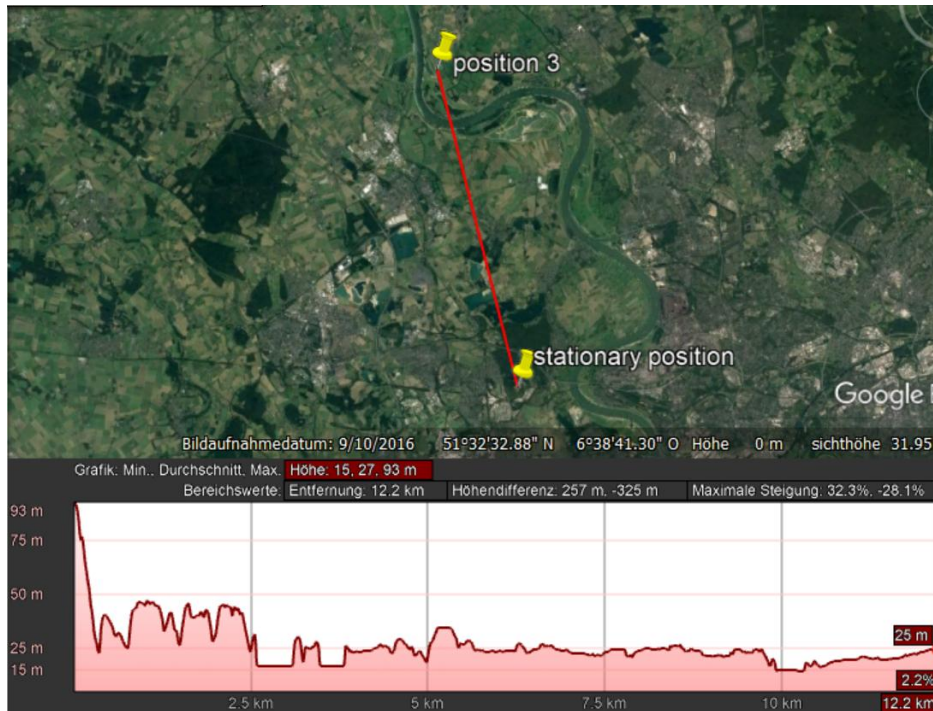


Figure 2-3: Distance and elevation profile between stationary position and position 3 (near Voerde) from Google Earth

2.1.1 Settings

Devices: iM282A_B2-01_Nr.67 @ stationary position; iM282A_B2-01_Nr.68 @ position 3

Distance: 12,135 m

Frequency Band: 2,450 MHz

Payload: 15 Byte

2.1.2 Results

RF Power	Cyclic Coding Rate	Bandwidth [kHz]	Spreading Factor	Effective Data Rate [kb/s] ¹	Link Budget [dB] ¹	Number of Packets	PER [%]
+8 dBm	4/5	200	12	0.476	138	100	1.00 %
+8 dBm	4/5	200	12	0.476	138	100	3.00 %

2-1: Results PER of the Range Test 12,135 m with +8 dBm

¹ From Semtech SX1280 Calculator Tool

2.2 LoRa Test 5,744 m

This range test was performed at a distance of 5,744 m near the cities Moers and Duisburg.

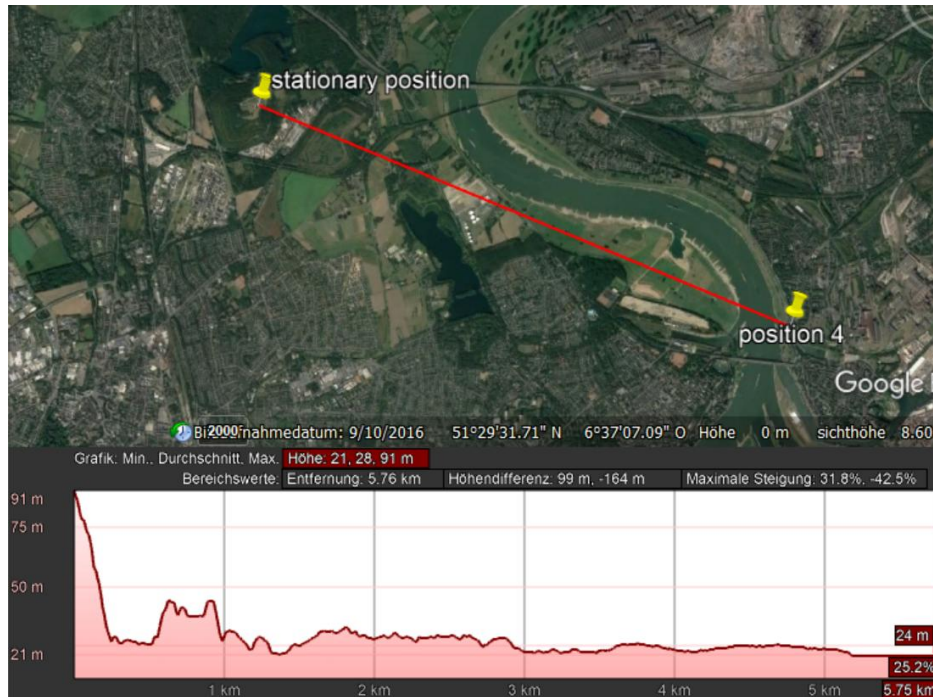


Figure 2-4: Distance and elevation profile between stationary position and position 4 (near Duisburg) from Google Earth

2.2.1 Settings

Devices: iM282A_B2-01_Nr.67 @ stationary position; iM282A_B2-01_Nr.68 @ position 4

Distance: 5,744 m

Frequency Band: 2,450 MHz

Payload: 15 Byte

2.2.2 Results

RF Power	Cyclic Coding Rate	Bandwidth [kHz]	Spreading Factor	Effective Data Rate [kb/s] ²	Link Budget [dB] ²	Number of Packets	PER [%]
+8 dBm	4/5	200	12	0.476	138	100	0.00 %
+8 dBm	4/5	200	10	1.59	132	100	0.00 %
+8 dBm	4/5	400	10	3.17	130	100	0.00 %
+8 dBm	4/5	200	8	5.08	126	100	0.00 %
+8 dBm	4/5	200	7	8.88	123	100	1.00 %
+8 dBm	4/5	800	8	20.30	123	100	2.00 %

2-2: Results PER of the Range Test 5,744 m with +8 dBm

² From Semtech SX1280 Calculator Tool

2.3 FLRC Test 1,284 m

This range test was performed at a distance of 1,284 m near the city Rheinberg.



Figure 2-5: Distance and elevation profile between POS0 and POS9 from Google Earth

2.3.1 Settings

Devices: iM282A_B2-01_Nr.67 @ POS0; iM282A_B2-01_Nr.68 @ POS9

Distance: 1,284 m

Frequency Band: 2,450 MHz

Payload: 15 Byte

2.3.2 Results

RF Power	Cyclic Coding Rate	Bandwidth [kHz]	Raw Bit Rate [kb/s]	Effective Data Rate [kb/s] ³	Link Budget [dB] ³	Number of Packets	PER [%]
+8 dBm	1/2	300	260	130	114	100	5.00 %

2-3: Results PER of the Range Test 1,284 m with +8 dBm

³ From Semtech SX1280 Calculator Tool

2.4 FLRC Test 684 m

This range test was performed at a distance of 684 m near the city Rheinberg.



Figure 2-6: Distance and elevation profile between POS0 and POS10 from Google Earth.

2.4.1 Settings

Devices: iM282A_B2-01_Nr.67 @ POS0; iM282A_B2-01_Nr.68 @ POS10

Distance: 684 m

Frequency Band: 2,450 MHz

Payload: 15 Byte

2.4.2 Results

RF Power	Cyclic Coding Rate	Bandwidth [kHz]	Raw Bit Rate [kb/s]	Effective Data Rate [kb/s] ⁴	Link Budget [dB] ⁴	Number of Packets	PER [%]
+8 dBm	1/2	300	260	130	114	100	0.00 %
+8 dBm	1	1200	1300	1300	104	100	0.00 %

2-4: Results PER of the Range Test 684 m with +8 dBm

⁴ From Semtech SX1280 Calculator Tool

3 Appendix

3.1 List of Abbreviations

FLRC Fast Long Range Communication

LoRa Long Range

PER Packet Error Rate

3.2 List of Figures

Figure 1-1: iM282A StarterKit SK-iM282A.....	4
Figure 2-1: Stationary position (near Moers), Measurement in 1.5 m height.....	5
Figure 2-2: Mobile position (near Duisburg), Measurement in 1.5 m height.....	5
Figure 2-3: Distance and elevation profile between stationary position and position 3 (near Voerde) from Google Earth.....	6
Figure 2-4: Distance and elevation profile between stationary position and position 4 (near Duisburg) from Google Earth.....	7
Figure 2-5: Distance and elevation profile between POS0 and POS9 from Google Earth.....	9
Figure 2-6: Distance and elevation profile between POS0 and POS10 from Google Earth.....	10

3.3 List of Tables

2-1: Results PER of the Range Test 12,135 m with +8 dBm.....	6
2-2: Results PER of the Range Test 5,744 m with +8 dBm.....	8
2-3: Results PER of the Range Test 1,284 m with +8 dBm.....	9
2-4: Results PER of the Range Test 684 m with +8 dBm.....	10

4 Important Notice

4.1 Disclaimer

IMST GmbH points out that all information in this document is given on an “as is” basis. No guarantee, neither explicit nor implicit is given for the correctness at the time of publication. IMST GmbH reserves all rights to make corrections, modifications, enhancements, and other changes to its products and services at any time and to discontinue any product or service without prior notice. It is recommended for customers to refer to the latest relevant information before placing orders and to verify that such information is current and complete. All products are sold and delivered subject to “General Terms and Conditions” of IMST GmbH, supplied at the time of order acknowledgment.

IMST GmbH assumes no liability for the use of its products and does not grant any licenses for its patent rights or for any other of its intellectual property rights or third-party rights. It is the customer’s duty to bear responsibility for compliance of systems or units in which products from IMST GmbH are integrated with applicable legal regulations. Customers should provide adequate design and operating safeguards to minimize the risks associated with customer products and applications. The products are not approved for use in life supporting systems or other systems whose malfunction could result in personal injury to the user. Customers using the products within such applications do so at their own risk.

Any reproduction of information in datasheets of IMST GmbH is permissible only if reproduction is without alteration and is accompanied by all given associated warranties, conditions, limitations, and notices. Any resale of IMST GmbH products or services with statements different from or beyond the parameters stated by IMST GmbH for that product/solution or service is not allowed and voids all express and any implied warranties. The limitations on liability in favor of IMST GmbH shall also affect its employees, executive personnel and bodies in the same way. IMST GmbH is not responsible or liable for any such wrong statements.

Copyright © 2018, IMST GmbH

4.2 Contact Information

IMST GmbH

Carl-Friedrich-Gauss-Str. 2-4
47475 Kamp-Lintfort
Germany

T +49 2842 981 0

F +49 2842 981 299

E sales@imst.de

I www.wireless-solutions.de